COUNTY PLATS

1906

SAN JOAQUIN COUNTY

Lodi & Barnhart Tracts.

61.	~~Blk 13 7th Add~~	Wilbert Eaton & Buckley.	
61.	~~Lot 68. Wrent.~~		
~~297.~~	~~" 3 in 8.~~	A. J. & B. Lasson.	
300.	~~" 60 & 61.~~ ✓	Wilbert Eaton & Buckley.	
~~300~~	~~" 31.~~		
~~301~~	~~" 29.~~		~~29~~
~~301~~	~~" 30.~~		
~~301~~	~~" 28.~~		
302	~~" 55~~ ✓		
~~302~~	~~" 56.~~		
~~302~~	~~" 9.~~		
304	~~" 3 & 4.~~		~~44~~
~~304~~	~~Lot 19. 123 Northampton~~	~~A. J. & B. Lasson.~~	
304	~~Lot 12 Northampton~~	Central Land Bank	
~~304~~	~~76.~~	~~Addie L. Thompson~~	76
~~304~~	~~Lot 19 & 20 in 8~~	~~Lydia E. Matthews~~	
384.	~~Lot 4 Blk 65 34.~~ ✓	Wilbert Eaton & Buckley	
384	~~Lot 18 & 19 Blk 3,~~ ✓		
392	~~Lot 45. 46. 47. 48 & 49~~ ✓	Dennis Tierney	
394	~~Lots 12, 13 & 14~~	Wilbert Eaton & Buckley	
395	~~Lots 6 & 62~~ ✓	Albert, Rice,	
401	~~Lots 4 & 5 Blk 41~~ ✓	Atlanta, A. Nebeker.	
403	~~Lots 7 & 8 Blk 8~~ ✓	Emma, A. Jensen,	

1966.x.356.029

Township No. 1 North **, Range No.** 4 **East, Mt. Diablo Meridian.**

Township No. 1 North, Range No. 5 East, Mt. Diablo Meridian.

Calaveras ROAD DISTRICT

Independent SCHOOL DISTRICT

Rinage SCHOOL DISTRICT

Oneal ROAD DISTRICT

Tulare ROAD DISTRICT

Fairchild SCHOOL DISTRICT

Island SCHOOL DISTRICT

John Herd

John Herd

Manuel Est Co

Charles Decarli et al

Charles Decarli et al

Jacobs and Flack

Middle River

Navigation and Canal Company

Holt Manufacturing Company

Ralph P. Lane

Jake L. Blossom

Middle River Farming Co

Middle River Farming Co

Middle River Farming Co

Whole Tract

Roberts Island Imp Co

Joseph Vasquez

Ed Thomas

J. N and E. W. S. Woods

J. N and E. W. S. Woods

J. N and E. W. S. Woods

J. N and E. W. S. Woods

J. N and E. W. S. Woods

J. N and E. W. S. Woods

E. L. Dickinson

W. J. Thompson

C. Bruse

Calaveras
ROAD DISTRICT

Township No. 1 North **, Range No.** 6 **East, Mt. Diablo Meridian.**

North
SCHOOL DISTRICT

South.
SCHOOL DISTRICT

Independent
SCHOOL DISTRICT

Oneal
ROAD DISTRICT

Tulare
ROAD DISTRICT

Fairchild.
SCHOOL DISTRICT

Castoria.
ROAD DISTRICT

French Camp
SCHOOL DISTRICT

See Page 5 W.G.

Township No. 1 North **, Range No.** 7 **East, Mt. Diablo Meridian.**

Chartville SCHOOL DISTRICT

Mt Carmel SCHOOL DISTRICT

Oneal ROAD DISTRICT

Weber SCHOOL DISTRICT

Collegeville SCHOOL DISTRICT

Township No. 1 North, Range No. 8 East, Mt. Diablo Meridian.

Everett SCHOOL DISTRICT

Chartville SCHOOL DISTRICT

Mt. Carmel SCHOOL DISTRICT

Shady Grove SCHOOL DISTRICT

Farmington ROAD DISTRICT

Dent ROAD DISTRICT

Collegeville SCHOOL DISTRICT

Wheatland SCHOOL DISTRICT

Wildwood SCHOOL DISTRICT

Township No. 1 North **, Range No.** 9 **East, Mt. Diablo Meridian.**

Home
SCHOOL DISTRICT

Shady Grove
SCHOOL DISTRICT

Farmington
ROAD DISTRICT

Dent
ROAD DISTRICT

Wheatland
SCHOOL DISTRICT

* SOLD TO THE STATE 1877.

Township No. 2 North **Range No.** 4 **East, Mt. Diablo Meridian.**

Calaveras
ROAD DISTRICT

Oneal.
ROAD DISTRICT

Dunbar
SCHOOL DISTRICT

Pierce and Co

Pierce and Co

Pierce and Co

Township No. 2 North **, Range No.** 5 **East, Mt. Diablo Meridian.**

Estate R. C. Sargent

Est R C Sargent

Und 79/100

Emile G. Cohen

Und 1/3 Thomas B. Bishop Co

Und 2/3 Emile G. Cohen

Hugh McDade

Und 1/3 Thomas B. Bishop Co

2/3 Emile G. Cohen

1/3 Thos B. Bishop Co

Rincon Navigation and Canal Co

L. J. and J. K. Wagner

Und 2/3 Mrs M. A. Swain

Und 1/3 Mrs M. E. Barney

Bickhorn SCHOOL DISTRICT

Calaveras ROAD DISTRICT

Oneal ROAD DISTRICT

Peterson SCHOOL DISTRICT

Rincon Navigation and Canal Co

Jamra Mc Druid

363 Ac @ 20
Waste Land 1017.28 ac @ 1/2

2932 ac @ 20
358 ac @ 1/2

C. F. Blewett

Mrs M. E. Wright

W. A. Wallace et. al. Wills, Bo, Austin & Wright

Ellen Ryan

Manuel Est Co

A. Dubost

Chas Belding

Chas Lamb

John Herd

John Herd

Chas Decarli et al

Eaton & Wallace & Buckley

Wallace & Buckley

52 Not Surveyed

13. S. Fresno

Rico and De Costa

W. S. Brazil

H. C. Greco

E. E. Beck

A. A. Dubost

W. S. Nunes

Mrs Mae A. Turner

E. Holmquist

N. Mortensen

L. D. Medinger

Grimsley Dietrich & Lastar

Chas Belding

Chas Lamb

Chas Belding

Chas Decarli et al

Wallace & Buckley

Sec. 2. N. 6

Elkhorn
SCHOOL DISTRICT

Township No. 2 North, Range No. 6 East, Mt. Diablo Meridian.

Davis
SCHOOL DISTRICT

Lincoln
SCHOOL DISTRICT

Calaveras
ROAD DISTRICT

March Tract and State Property
See W.G.

Township No. 2 North Range No. 7 East, Mt. Diablo Meridian.

Calaveras SCHOOL DISTRICT

Madison SCHOOL DISTRICT

Davis SCHOOL DISTRICT

Delphi SCHOOL DISTRICT

Chartville SCHOOL DISTRICT

Glenwood SCHOOL DISTRICT

Calaveras ROAD DISTRICT

P. P. Binder

Valley Realty Co

D. J. Hancock

A. L. Rhoden

D. G. Rhoden

N. E. Irving

W. F. Dickey

Moore
SCHOOL DISTRICT

Linden
SCHOOL DISTRICT

Township No. 2 North, Range No. 8 East, Mt. Diablo Meridian.

Madison
SCHOOL DISTRICT

Bellota
SCHOOL DISTRICT

Delphi
SCHOOL DISTRICT

ROAD DISTRICT

Everett
SCHOOL DISTRICT

Chartville
SCHOOL DISTRICT

LINDEN

Township No. 2 North, Range No. 9 East, Mt. Diablo Meridian.

Bellota SCHOOL DISTRICT

Douglas SCHOOL DISTRICT

Bellota ROAD DISTRICT

Everett SCHOOL DISTRICT

Home SCHOOL DISTRICT

Stater
SCHOOL DISTRICT

Township No. 3 North, Range No. 4 East, Mt. Diablo Meridian.

Turner
SCHOOL DISTRICT

Union.
ROAD DISTRICT

Terminous
SCHOOL DISTRICT

Boulden
SCHOOL DISTRICT

Dunbar
SCHOOL DISTRICT

Township No. 3 North , Range No. 5 East, Mt. Diablo Meridian.

Turner SCHOOL DISTRICT

Terminous SCHOOL DISTRICT

Union ROAD DISTRICT

Dunbar SCHOOL DISTRICT

Lafayette SCHOOL DISTRICT

Elkhorn ROAD DISTRICT

Elkhorn SCHOOL DISTRICT

Lena Schiff

R. E. Withait

Estate of R. C. Sargent

Estate of R. C. Sargent

Estate of R. C. Sargent

McMahon and Smith

McMahon and Smith

L. D. Rosenbaum

Baffin Sutton Investment Co

Estate W. Merritt et al

J. G. Chadbourne

Estate R. C. Sargent

W. S. Rosenbaum

McMahon and Smith

L. D. Rosenbaum

Estate R. C. Sargent

P. B. Fraser

Estate R. C. Sargent

Daisy Belle Hillman

W. H. Tidway

W. H. Tidway

Daisy Belle Hillman

Daisy Belle Hillman

Estate R. C. Sargent

Geo. K. Seifert

Estate R. C. Sargent

Est R. C. Sargent

Geo K. Seifert

Estate R. C. Sargent

Estate of R. C. Sargent

Estate of R. C. Sargent

Estate of R. C. Sargent

1/3 Emilie G. Grimm

1/3 Thomas B. Bishop et al

3 North 6 East

Turner
SCHOOL DISTRICT

Woods
SCHOOL DISTRICT

Elkhorn
ROAD DISTRICT

Lafayette
SCHOOL DISTRICT

Henderson
SCHOOL DISTRICT

3 North 6 East

Woods
SCHOOL DISTRICT

Salem
SCHOOL DISTRICT

Elkhorn
ROAD DISTRICT

Henderson
SCHOOL DISTRICT

Live Oak
SCHOOL DISTRICT

Mrs Elizabeth E. Wheeler

F. B. Mills 2115-600

W. J. Gordier 1520-50

A. G. Taylor 1520

Mrs C. S. Kincaid 1520

Mrs M. L. Barrow 1520

Mrs E. E. Gerard

Est R. C. Sargent 5790

Est R. C. Sargent 3510

J. M. Adam 1030-200

J. M. Smith 860-300

Lodi

Mrs Annie E. Taylor

Mrs E. McMurtry 4895-300

John W. Emde 4845

Mrs M. E. Watson 1095-300

E. B. Wright 1175

A. M. Emde 4320

John W. Emde 4320-3350

Emanuel Handel 2615-400 T-V-540

J. P. Considine

Henry Beckman

Mrs Mary Beckman 4730

E. Langhorst 3855 300

Mrs E. E. Allerton 2775-600 T-V-595

G. Kraft 1080 V-250

M. J. Adam 905 T-115

M. K. Stephens 360-50 V-140

F. A. Rintelman 450-100

J. W. Schielke 360-50 V-140

J. W. Channell 1575 V-280

D. D. Rose 630-250 188

O. M. Hill 720 V-250

M. M. Griswold 1355-300 V-300

Mrs M. E. Lange 2250-400 V-400

Jas Evanson 2700-450 V-300

M. P. Beckman 3655-600 V-200

W. E. Evanson 2055 1200 V-15

Mrs M. E. Lange 1475 V-500

Mrs M. E. Hill 1500-250 V-500

Eva Laird 600

Spriekermann Bldg 900 300 V-90

C. C. Spriekermann 525-100

E. E. Pearson 600-100

P. A. Richards 300-125 V-120

John K. Bruecher 1450 1000 V-500

L. H. Evans 1200-600 V-250

H. H. Pearson 410-50

P. M. Hudson 600-100

J. W. Burchell 1200

J. Koenig 690-200

P. A. Richards 1200 V-40

Davis Addn to Elkhorn

3 North 6 East

Lafayett
SCHOOL DISTRICT

Henderson
SCHOOL DISTRICT

Elkhorn
ROAD DISTRICT

Elkhorn
SCHOOL DISTRICT

19

20

21

30

29

28

31

32

33

3 North 6 East.

3 North 7 East

Houston
SCHOOL DISTRICT

Salem
SCHOOL DISTRICT

Live Oak.
SCHOOL DISTRICT

Elkhorn
ROAD DISTRICT

Alpine
SCHOOL DISTRICT

Eddelmans Add

Live Oak Colony

Live Oak Colony

Lot Falling Park

Ripley Lawrence

Michael Landers

Mary Murphy
7140
24

W.P. Lancaster
1200

Wm Gerten
1200

T.R. Hale

A.P. Howe
1350
V-450

R Ripley

Wm Gerten
1200

6

5

4

7

8

9

18

17

16

3/ North 7 East

Alpine SCHOOL DISTRICT

Lockford SCHOOL DISTRICT

Elliott ROAD DISTRICT

Grant SCHOOL DISTRICT

Harmony Grove SCHOOL DISTRICT

3 North / 7 East.

Harmony Grove SCHOOL DISTRICT

Elkhorn ROAD DISTRICT

Calaveras ROAD DISTRICT

Live Oak. SCHOOL DISTRICT

Calaveras SCHOOL DISTRICT

3 North 7 East.

Harmony Grove SCHOOL DISTRICT

Elliott ROAD DISTRICT

Calaveras ROAD DISTRICT

Calaveras SCHOOL DISTRICT

Moore SCHOOL DISTRICT

Madison SCHOOL DISTRICT

F. J. McHill

Susan L. Locke

Autoinette B. Stiltzner

James A. Jory

R. E. Wilhoit

J. N. & Alice M. Jone

Etta M. White

A. L. Martin

A. L. Edelman

Fred Arnold

Emile E. Brandolad

Fannie H. Randall

D. W. Reiver

Alice Jone

Township No. 13 North , Range No. 8 East, Mt. Diablo Meridian.

Lockford SCHOOL DISTRICT

Brandt SCHOOL DISTRICT

Grant SCHOOL DISTRICT

Harmony Grove SCHOOL DISTRICT

Elliott ROAD DISTRICT

Linden ROAD DISTRICT

Madison SCHOOL DISTRICT

Bellota SCHOOL DISTRICT

Moore SCHOOL DISTRICT

Brandt
SCHOOL DISTRICT

Township No. 3 North, Range No. 9 East, Mt. Diablo Meridian.

Bald Mountain
SCHOOL DISTRICT

Elliott
ROAD DISTRICT

Bellota
ROAD DISTRICT

Douglas
SCHOOL DISTRICT

Bellota
SCHOOL DISTRICT

Township No. 4 North **, Range No.** 4 **East, Mt. Diablo Meridian.**

New Hope
SCHOOL DISTRICT
Union
ROAD DISTRICT
Staten
SCHOOL DISTRICT
Mokelumne
SCHOOL DISTRICT
Turner
SCHOOL DISTRICT
Estate of R. C. Sargent
Part 634.14 ac Tract
Estate of R. C. Sargent
Wm T. M. Buckman
14.10
Part 72.14 Ac Tract
Sec 3. N 4
18160
Estate of R. C.
7800
3200
3640
2550
6450
6400
6440
6450
6400
6440
6450
6400
6440

Township No. 4 North, Range No. 5 East, Mt. Diablo Meridian.

New Hope
SCHOOL DISTRICT

Liberty
SCHOOL DISTRICT

Liberty
ROAD DISTRICT

Union
ROAD DISTRICT

Mokalumne
SCHOOL DISTRICT

Elkhorn
ROAD DISTRICT

Turner
SCHOOL DISTRICT

4 North 6 East.

Liberty
SCHOOL DISTRICT

Liberty
ROAD DISTRICT

Elkhorn
ROAD DISTRICT

Franklin
SCHOOL DISTRICT

Woods
SCHOOL DISTRICT

4 North 6 East.

Liberty SCHOOL DISTRICT

Liberty ROAD DISTRICT

Woods SCHOOL DISTRICT

Huston SCHOOL DISTRICT

Part 281⅝ ac Tract
Am Run 4 + 33 34 SNG

Thompson & Folger Co
2685

Part 10.93 ac Tract
Sec 5 N 6

Part 141.58 ac Tract
Am 5 N 6

Don Ray

6 Watts

Mrs Caroline McCauley
5325

Mrs Caroline McCauley
1025

D and A Gallagher
2690 – 400

Thompson and Folger Co
4480
V 1000

Thompson and Folger Co
1920

Daisy Belle Hillman
1475

P Conley

L. J. Young

1500
400

W. J. Fennick

1800

Sacramento Bank
W. J. Fennick

Van Joaquin Valley Realty Co

G. B. McCauley
1125

P. H. Driscoll
510 – 50

Victor Jahant

3560

G. A. Jahant
3240

G. A. Jahant
1320 – 1000

Thompson and Folger Co

Victor Jahant

4680
2500

Chas A. Hatcher
1685
100

W. F. Jahant

4495
2000

Hatcher & Perry
3100
1800

1685

4 North 6 East.

Franklin SCHOOL DISTRICT

Mokelumne SCHOOL DISTRICT

Turner SCHOOL DISTRICT

Woods SCHOOL DISTRICT

Liberty ROAD DISTRICT

Elkhorn ROAD DISTRICT

Woods SCHOOL DISTRICT

19 20 21

30 29 28

31 32 33

John W. Snipes 3350-150

276. Jas. R. Perrott Pasey, Forsyth & Thompson 5700-450

M. Rowe 1100-300 V-450

W. W. Bossing 1140 V-400

John Thompson 2280 V-400

E. Kinder 900-50 V-220

W. L. McDonald 530-100 V-140

Jas. A. Pope 995

J. Stocken 340-100 V-220

C. C. Johnson 585-80

Myrt Aldridge 393. 270-25 V-240

½ W. L. McDonald 1190

½ J. A. Howard 1190

2 C. P. R. R. Co. 35

P. Fraser. W. R. Kane 1500-50

6410

Wm. Cassell

268 - R. E. Litz et ux. E. L. Wilhoit & C. A. Kelly 7800

6410 1000 V-600

Jas. Cassell

O. E. Swain 1600 250

H. C. Meyer 1600

Robert Reed

John H. Brier 1600

J. C. Thompson 4860

Mrs M. Pope 4700

8070 150 V-600

Wm. McMorrison 6½

J. E. Culp 875 V-350

9300 V-800

Robert Boyce

9300 V-1970

Mrs M. A. Shine

Part 21 acres P. Harry see the 27

Liberty ROAD DISTRICT

J. C. Thompson 9410 100

John Boyce 9230

Elkhorn ROAD DISTRICT

Jas. A. Pope 400 2020-400

Mrs M. Pope 6040 (368 rec. 18.)

Joseph Spencer 9470

383, and

Mrs C. F. Hamilton 15150-900

C. M. Hamilton 1120 800

C. C. Swan Villa 100-600 V-570

9185

9185 400

Turner SCHOOL DISTRICT

4700-50

Jonas Greer 4575-100

23. H. C. Hohmann E. A. Lee 9290-100

4700

E. A. Lee 2180 800 Pav 700

A. Chapdelain 4700-150 V-2600

E. A. Hudson 2250-400 V-75

Mrs M. A. Shine 4365.

Mrk'd H. L. Shine 1175-300 V-440

Mrk'd E. J. Shine 1175 V-440

5715

Chas. Boyce 4590

Leroy Belle Williams 2235

J. Smith 1175-100 Pav-380

A. Chapdelain 1175-300 Pav-600

Fannie A. Kendall 1175 300

3560 T-400

Col. Boyce 1115

H. W. Reed 575

H. W. Teeples 1200

Woods SCHOOL DISTRICT

4 North 6 East.

Margaret White
4355-600
Ellen C. Verbillion
4355-1500
Wandy Belle Mfg Co Almond
W. A. Washington
3780
J. J. Nolan
330
J. P. Nolan
1455
150
Frank Atchison
2540
Geo W Lemon
1200
C. H. Kennedy
Thompson Folger Co
4955
300
Ft Cochran
330
Burrough
1395
30 Fisher
V-600
Williams
930
Mrs H. Carroll
2130-3000
G. A. Jakaut
2960-500
V-375
11950-2000
1 V. 271 32
Part 218 on Chart
in 29
P. Haley
2700
V-40
Frank Atchison
5265
200
Lake
W. A. Washington
3125
Allspaugh & Bayne
2805-600
D. Herman
2160
M. Nolan
935
E. S. Vertrees
550
Mrs L. E. Bishop Lease
135-100
Acampo
1000-700
J. P. Nolan
Ia. C. Lockwood
495-V-250
A. J. Gordier
735
H. H. Klein
10200-2000
Geo. E. Blodgett
10190-2000
1 no H. C. Smith
3900-500
6570
400
S. G. Co
545-200
3960
5800
5805
3125
3140
100
V-750
Antrim
Thompson & Folger Co
1750
Laura de Ford Winston
1175
C. B. Lewis
W. Caldwell
1530
J. Jacquard
1000-100
L. De Mautte
450-350
Mrs H. Carroll
1515-2000
Daniel Boyer
2555
V-1500
W. J. Main
585
V-175
Mrs M. R. Beck
500-610
V-350
GEORGIA
MOKELUMNE
AUGUSTA
INDIANA
CAROLINE
ACADEMY
SCHOOL
Cemetery
Marquitta Meyer
1200
Henry Bickman
3645
V-250
Isaac F. Atein
2310
1000
2520
T+V-1200
H. Brechtold
J. W. Thew
1740
V-100
A. Weiser
795-200
T+V-70
Willard Eaton
2465-150
V-600
Henry Schram
1120
250
V-575
Emilia Minnick
2510-1000
V-410
Mrs M. Keely
Mrs N. R. Beck
3240-2150
V-350
E. A. Cowell
1515
V-750
J. Moran
440
V-160

Enlarge scale for 1907 maps

Telegraph
SCHOOL DISTRICT

Township No. 4 North, Range No. 7 East, Mt. Diablo Meridian.

Liberty
SCHOOL DISTRICT

Elliott
SCHOOL DISTRICT

Liberty
ROAD DISTRICT

Elliott
ROAD DISTRICT

Houston
SCHOOL DISTRICT

Brunswick
SCHOOL DISTRICT

Lockford
SCHOOL DISTRICT

Salem
SCHOOL DISTRICT

Alpine
SCHOOL DISTRICT

Eddleman Tract

Township No. 4 North, Range No. 8 East, Mt. Diablo Meridian.

Dry Creek
SCHOOL DISTRICT

Justice
SCHOOL DISTRICT

Elliott
ROAD DISTRICT

Brunswick
SCHOOL DISTRICT

Athearn
SCHOOL DISTRICT

Brandt
SCHOOL DISTRICT

Lockford
SCHOOL DISTRICT

Township No. ... 4 North ..., Range No. ... 9 ... East, Mt. Diablo Meridian.

Justice
SCHOOL DISTRICT

Elliott
ROAD DISTRICT

Wallace
SCHOOL DISTRICT

Bald Mountain
SCHOOL DISTRICT

Washington
SCHOOL DISTRICT

Brandt.
SCHOOL DISTRICT

Township No. 5 North , **Range No.** 4 **East, Mt. Diablo Meridian.**



Township No. 5 North , Range No. 5 East, Mt. Diablo Meridian.

Union
ROAD DISTRICT

New Hope

Township No. 5 North , Range No. 6 East, Mt. Diablo Meridian.



Township No. 5 North, Range No. 7 East, Mt. Diablo Meridian.

Liberty
ROAD DISTRICT

Elliott
ROAD DISTRICT

Telegraph

Liberty
SCHOOL DISTRICT

Elliott

Township No. 5 North , Range No. 8 East, Mt. Diablo Meridian.

Elliott
ROAD DISTRICT

Dry Creek

Hutson
SCHOOL DISTRICT

Justice
SCHOOL DISTRICT

Catherine L. Clinch

San Joaquin Valley Realty Co.

I. J. Crabtree

Isaac Brow

Mary Ives Crocker

John Perry

Whitaker & Ott 60

6500-150

U. S. Govt

D. W. Reed

Mrs. C. E. Gerard
SOLD TO THE STATE
200-75
1874

John Caine
2675

R. Wm. A. B. Perrin

W. Fisher Ext 60

J. H. Crabtree

Mary Ives Crocker

Thomas Acton

Ed Hart

D. Martens
2 Story
800-300

John Caine

Z

2015

1600

Maria Rossi
600

Township No. 5 North **, Range No.** 9 **East, Mt. Diablo Meridian.**

Hutson
SCHOOL DISTRICT

Elliott
ROAD DISTRICT

Justice
SCHOOL DISTRICT

Rinage
School District

Township No. 1 South, Range No. 4 East, Mt. Diablo Meridian.

Victoria

Tulare
ROAD DISTRICT

Island
SCHOOL DISTRICT

Naglee
SCHOOL DISTRICT

Victoria Reclaimed Lands Co

Victoria Reclaimed Lands Co

Victoria Reclaimed Lands Co

M. Land & Bk. Co.

Antoinette Nagle Bank

P. Fabian Co.

J. J. Mannian

A. N. Bank

M. Zumwalt

Part 271 ac. Forest
Sec 2 2S 4.
M. Zumwalt

Part 603 Fla. Tract
Sec 1 2S 4.
M. Zumwalt

Township No. 1 South, F. D. Johnson Guardian, Range No. 5 East, Mt. Diablo Meridian.

Fairchild SCHOOL DISTRICT

Tulare ROAD DISTRICT

Garden. SCHOOL DISTRICT

Naglee. SCHOOL DISTRICT

Township No. 1 South , Range No. 6 East, Mt. Diablo Meridian.

Fairchild
SCHOOL DISTRICT

French Camp
SCHOOL DISTRICT

Tulare
ROAD DISTRICT

Visalia
ROAD DISTRICT

Garden
SCHOOL DISTRICT

Union
SCHOOL DISTRICT

Mossdale
SCHOOL DISTRICT

Tulare
SCHOOL DISTRICT

J. W. Wilkinson

Grimsby & Lund

F. H. Watkins et al

Mrs. Tirzah Hooker

Est L. E. Meistrath

H. W. Brandt

Mary DeLuz

Joanna Murg

C. B. Stiltzner

Frank Plaisier

Henry Moore

S. P. Add

Crocker & Winship

Township No. 1 South, Range No. 7 East, Mt. Diablo Meridian.

Collegeville
SCHOOL DISTRICT

Wildwood.
SCHOOL DISTRICT

Castle
SCHOOL DISTRICT

Union.
SCHOOL DISTRICT

Zink House
SCHOOL DISTRICT

Calla
SCHOOL DISTRICT

Township No. 1 South , Range No. 8 East, Mt. Diablo Meridian.

Collegeville SCHOOL DISTRICT.

Wheatland SCHOOL DISTRICT

Wildwood. SCHOOL DISTRICT

Four Tree SCHOOL DISTRICT

Dent. ROAD DISTRICT

Zinc House SCHOOL DISTRICT

Van Allen SCHOOL DISTRICT

Township No. 1 South , Range No. 9 East, Mt. Diablo Meridian.

Wheatland
SCHOOL DISTRICT

Four Tree
SCHOOL DISTRICT

L. T.
ROAD DISTRICT

Lone Tree
SCHOOL DISTRICT

Van Allen
SCHOOL DISTRICT

Escalon.
SCHOOL DISTRICT

Township No. ..... 2 South ..... , Range No. ..... 4 ..... East, Mt. Diablo Meridian.



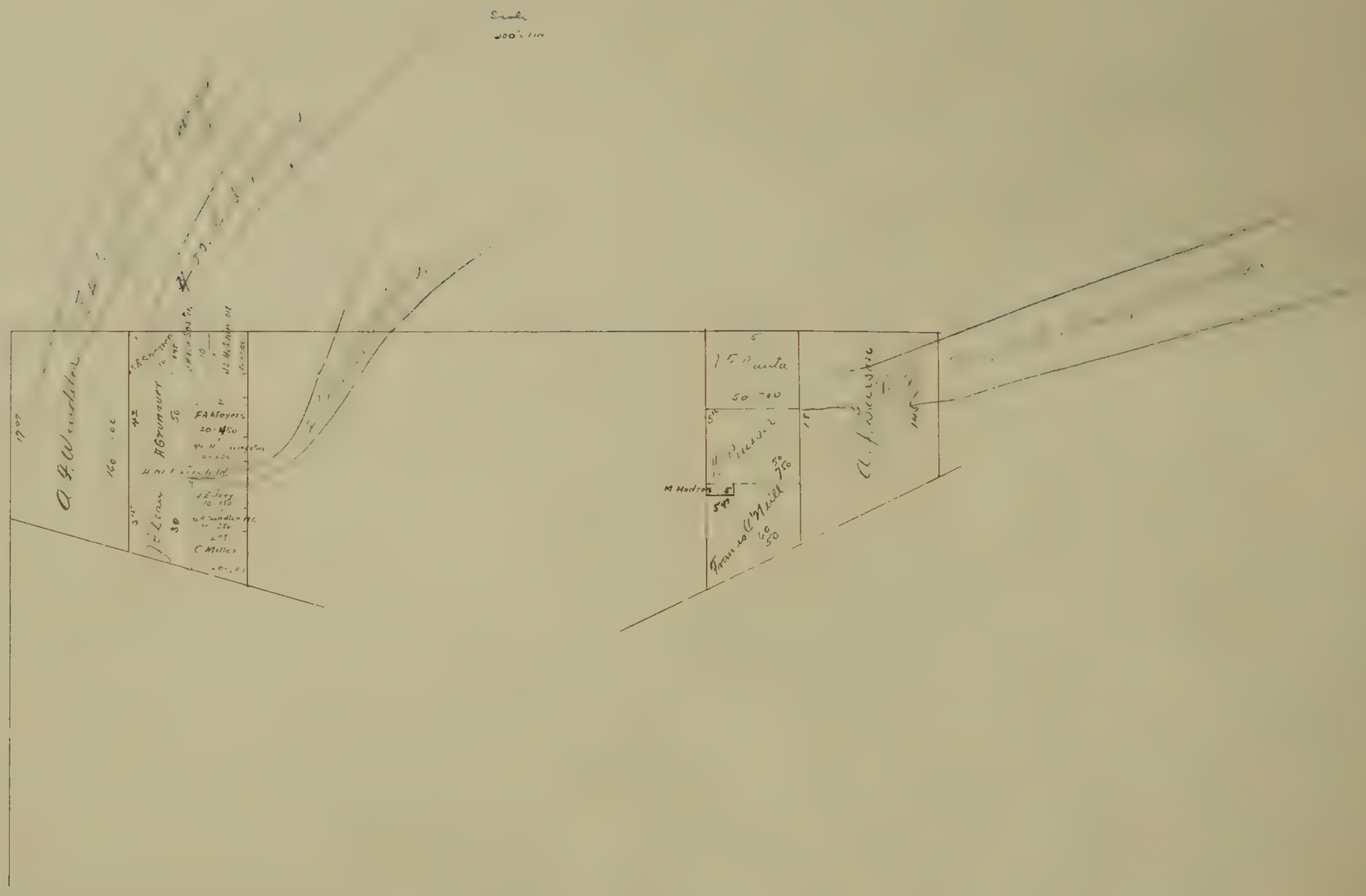
Scale
300' to 1in
A.H. Woodhead
160 .0C
H.C. Brown
50
F.A. Meyers
20 - 150
C. Miller
Thomas
50 - 100
M Hodson
50
50
Thomas A. Miller
60
50
A. J. Nicholls

Neglee
SCHOOL DISTRICT

Township No. 2 South, Range No. 5 East, Mt. Diablo Meridian.

Valley
SCHOOL DISTRICT

ROAD DISTRICT

Willow
SCHOOL DISTRICT

Tracy

Mossdale
SCHOOL DISTRICT

Township No. 2 South, Range No. 6 East, Mt. Diablo Meridian.

Tulare
SCHOOL DISTRICT

Tulare
ROAD DISTRICT

Castoria
ROAD DISTRICT

Rustic
SCHOOL DISTRICT

Valley
SCHOOL DISTRICT

Township No. 2 South , Range No. 7 East, Mt. Diablo Meridian.

Calla SCHOOL DISTRICT

Union SCHOOL DISTRICT

Zinc House SCHOOL DISTRICT

Castaic ROAD DISTRICT

Dent ROAD DISTRICT

Ripon SCHOOL DISTRICT

Rustic SCHOOL DISTRICT

San Joaquin SCHOOL DISTRICT

Township No. 2 South, Range No. 8 East, Mt. Diablo Meridian.

Zinc House
SCHOOL DISTRICT

Van Allen
SCHOOL DISTRICT

Ripon
SCHOOL DISTRICT

River
SCHOOL DISTRICT

Dent
ROAD DISTRICT

Escalon
SCHOOL DISTRICT

Township No. 2 South, Range No. 9 East, Mt. Diablo Meridian.

Van Allen
SCHOOL DISTRICT

Burwood
SCHOOL DISTRICT

River
SCHOOL DISTRICT

Dent.
ROAD DISTRICT

Township No. 3 South, Range No. 4 East, Mt. Diablo Meridian.

Jefferson
SCHOOL DISTRICT

Tulare
ROAD DISTRICT

Carnegie
SCHOOL DISTRICT

Township No. 3 South , Range No. 5 East, Mt. Diablo Meridian.

Tulare
ROAD DISTRICT

Jefferson.
SCHOOL DISTRICT

Township No. 3 South, Range No. 6 East, Mt. Diablo Meridian.

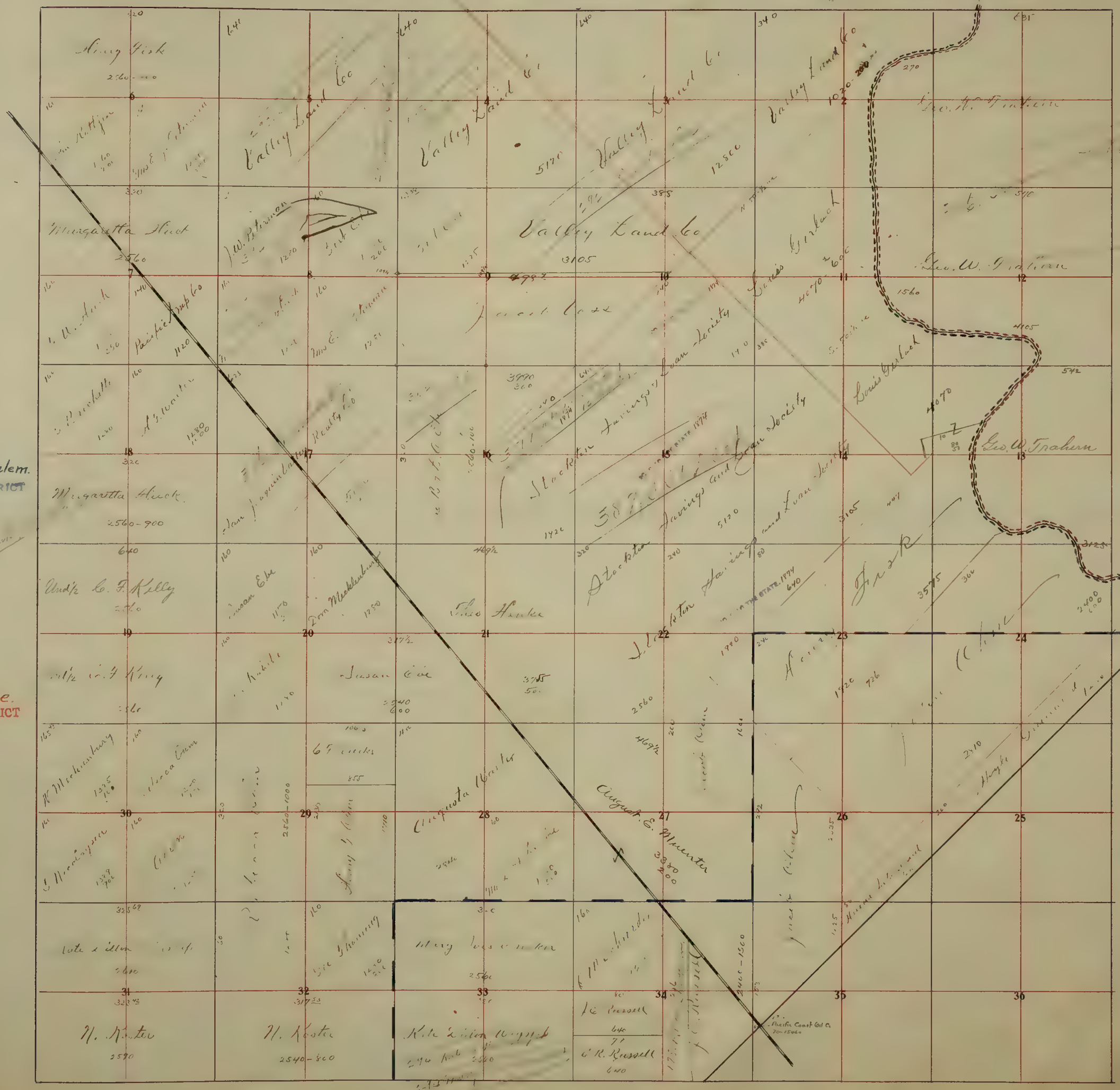

Township No. 3 South, Range No. 7 East, Mt. Diablo Meridian.

Castoria
ROAD DISTRICT

Rustic
SCHOOL DISTRICT

Dent.
ROAD DISTRICT

San Joaquin
SCHOOL DISTRICT

Mrs C. F. McMullin

Geo. W. Graham

Geo. W. Graham

Geo. W. Graham

Geo. W. Graham

J. in Riddle

Joseph Wells

Joseph Wells

Joseph Wells

H. Frederick

1 2 3 4 5 6 7 8 9 10 11 12

13 14 15 16 17 18 19 20 21 22 23 24

25 26 27 28 29 30 31 32 33 34 35 36

Township No. 4 South, Range No. 4 East, Mt. Diablo Meridian.

Tulare
ROAD DISTRICT

Carnegie
SCHOOL DISTRICT

Township No. 4 South, Range No. 5 East, Mt. Diablo Meridian.

Tulare
ROAD DISTRICT

Jefferson.
SCHOOL DISTRICT

Township No. 4 South, Range No. 6 East, Mt. Diablo Meridian.

Tulare
ROAD DISTRICT

Rising Sun
SCHOOL DISTRICT

Township No. 5 South **, Range No.** 4 **East, Mt. Diablo Meridian.**

Township No. 5 *South* **, Range No.** 5 **East, Mt. Diablo Meridian.**

E. Curran 1955

Mary Ines Crocker 1000

Gov Land

Otto Augero 500

Kate Dillon Winship 300

Kate Dillon Winship 800

A. Francisco 160 6.1.m.e. Early 250

Gov Land 500

Mary Ines Crocker 200 300

Gov Land

Geo Schmidt 160 250

Gov Land

Mary Ines Crocker 200 300

Gov Land

Mary Ines Crocker 150 325

Tulare
ROAD DISTRICT

Jefferson
SCHOOL DISTRICT